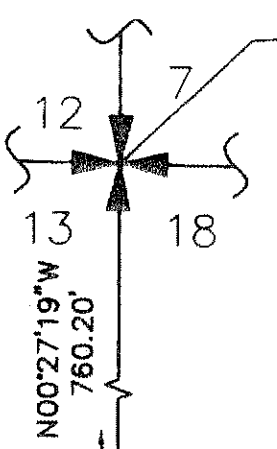


0353-011

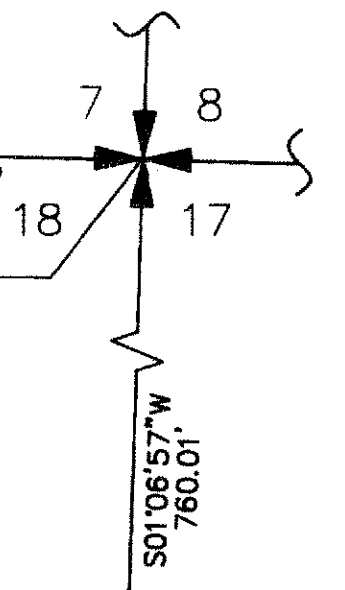
PALM BEACH PARK OF COMMERCE, P.I.P.D. - PLAT VIII

BEING A REPLAT OF LOTS 2 AND 3, PALM BEACH PARK OF COMMERCE, P.I.P.D.- PLAT III, PLAT BOOK 103, PAGES 132-133
SECTION 18, TOWNSHIP 41 SOUTH, RANGE 41 EAST, PALM BEACH COUNTY, FLORIDA

PALM BEACH COUNTY
BRASS DISK MARKING
NORTHWEST CORNER OF
SECTION 18



PALM BEACH COUNTY
BRASS DISK MARKING
NORTHEAST CORNER OF
SECTION 18



PALM BEACH PARK OF COMMERCE,
P.I.P.D., PLAT NO. 1
PLAT BOOK 56, PAGE 172-176
CANAL TRACT 1

EXISTING
20' W.M.M.E.
(P.B. 56, PAGE 174)

FMON 4"x4"
PLS 4567
0.11 NORTH
0.13 EAST

FMON 4"x4"
LBFH LB 959"

NORTHEAST CORNER OF PARCEL NO. 1,
PALM BEACH PARK OF COMMERCE,
A P.I.P.D., PLAT NO. 1
(PLAT BOOK 56, PAGE 172-176)

PALM BEACH PARK OF COMMERCE,
P.I.P.D., PLAT No. 2,
PLAT BOOK 60, PAGES 49 & 50

THE EAST LINE PLAT No. 2

EXISTING
40' D.E.
(PLAT BOOK 60,
PAGES 49 & 50)


15829

LEGEND

- D.E. - DRAINAGE EASEMENT
- ⊙ - FOUND PERMANENT CONTROL POINT STAMPED "PCP, LBFH, LB959"
- - FOUND 4" x 4" CONCRETE MONUMENT
- FMON - FOUND 4" x 4" CONCRETE MONUMENT
- - SET PERMANENT REFERENCE MONUMENT
- 4" x 4" CONCRETE, STAMPED "PRM, LBFH, LB959"
- PRM - PERMANENT REFERENCE MONUMENT
- U.E. - UTILITY EASEMENT
- ⊕ - SECTION CORNER

THIS INSTRUMENT PREPARED BY:
TED E. PHILLIPS P.S.M. 5932, STATE OF FLORIDA
FOR
L.B.F.H., INC.
CONSULTING ENGINEERS, SURVEYORS & MAPPERS
3550 S.W. CORPORATE PARKWAY
PALM CITY, FLORIDA 34990
LB-959

CONSULTING CIVIL ENGINEERS, SURVEYORS & MAPPERS
"Partners For Results, Value By Design"
3950 S.W. Corporate Parkway, Palm City, Florida 34990
(774) 286-3953 Fax: (774) 286-3925
SFR & P&E License No: 959 www.lbfh.com



SUBDIVISION PB Park of Commerce P.O.
BOOK 103 PAGE 120
BLOCK ZONED BLOODMAN 50B
QUAD # 71 ZONING PFD
SE TAZ 830 ZIP CODE 35475
FUD NAME